Google

Drive 434 miles, 6 h 48 min

Directions from **437 Scoville Dr** to **Algonquin Provincial Park**

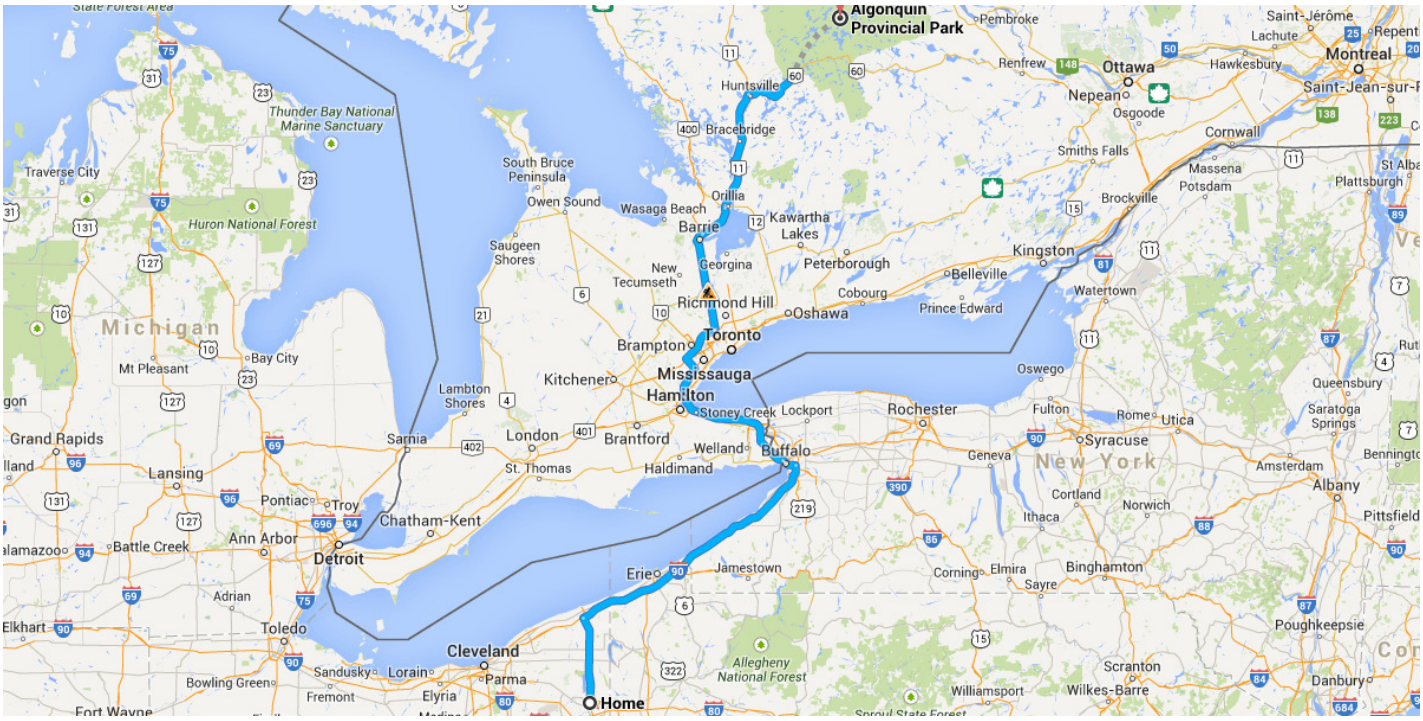

437 Scoville Dr

Vienna, OH 44473

This route has tolls.

Get on **OH-11 N** from **Warren-Sharon Rd** and **Scoville North Rd**

2.1 mi / 4 min

1. Head **north** on **Scoville Dr** toward **Warren-Sharon Rd**

   0.4 mi

2. Turn **right** onto **Warren-Sharon Rd**

   0.5 mi

3. Turn **right** onto **Scoville North Rd**

   0.5 mi

4. Take the 1st **right** onto **OH-82 W**

   0.3 mi

5. Merge onto **OH-11 N** via the ramp to **Ashtabula**

   0.4 mi

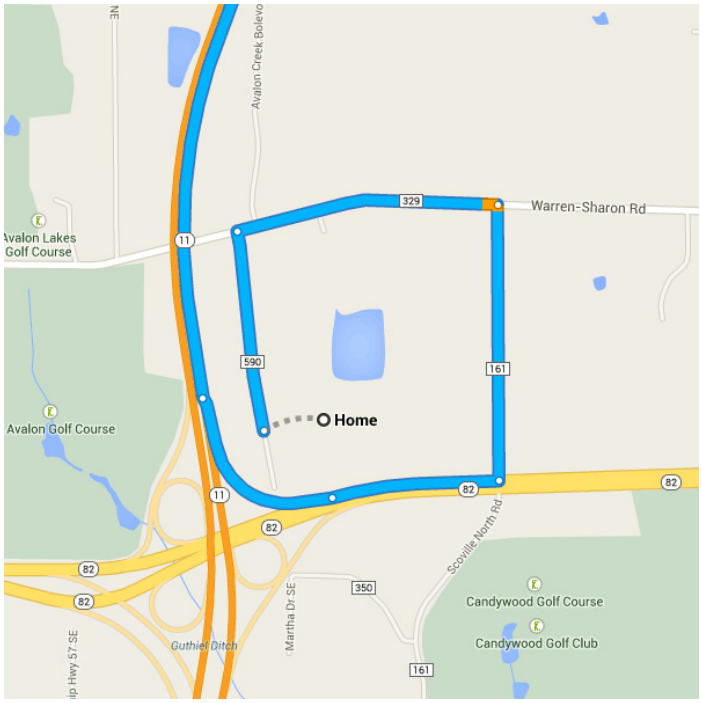

Continue on **OH-11 N**. Take **I-90 E**, **Queen Elizabeth Way/Ontario QEW**, **Express Toll**

Route/ON-407 E, ON-400 N and ON-11 N to ON-60 E in Huntsville, Canada. Take the ON-60 exit from ON-11 N

405 mi / 6 h 7 min

6. Merge onto OH-11 N

42.0 mi

7. Take the exit onto I-90 E toward Erie Pa
   - Partial toll road
   - Passing through Pennsylvania
   - Entering New York

131 mi

8. Take exit 53 to merge onto I-190 N toward Downtown Buffalo/Niagara Falls

6.9 mi

9. Take exit 9 toward Peace Bridge/Ft Erie Can

0.2 mi

10. Slight right toward Peace Bridge Plaza

0.2 mi

11. Turn left onto Peace Bridge Plaza
   - Partial toll road
   - Entering Canada (Ontario)

0.5 mi

12. Continue straight to stay on Peace Bridge Plaza

0.3 mi

13. Continue onto Queen Elizabeth Way/Ontario QEW
   - Partial toll road

61.1 mi

14. Take exit 100 for ON-407 E/ON-403 toward Brantford/Hamilton

0.8 mi

15. Keep left at the fork, follow signs for ON-407 E/Express Toll Route and merge onto Express Toll Route/ON-407 E
   - Toll road

40.2 mi

16. Take the exit toward Barrie
   - Partial toll road

1.6 mi

17. Merge onto ON-400 N

46.1 mi

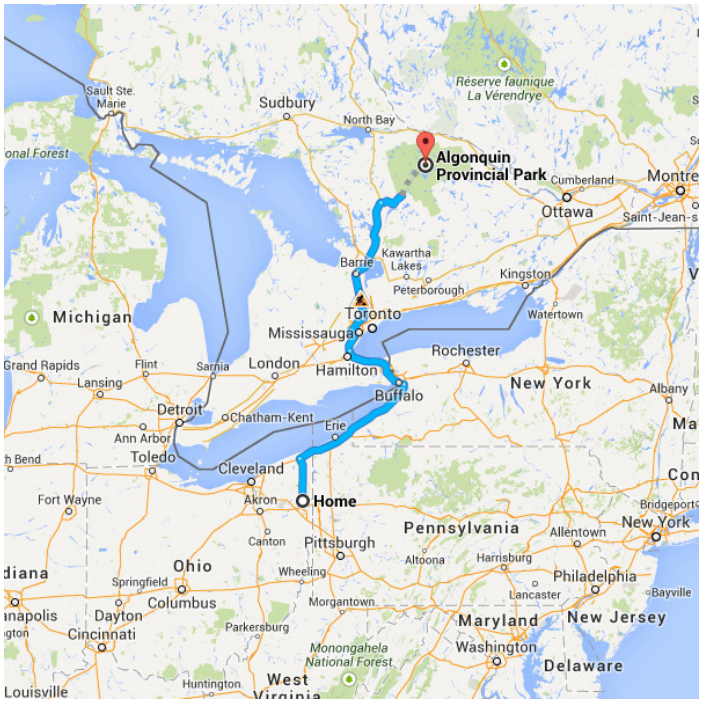

18. Continue onto **ON-11**

16.9 mi

19. Continue onto **ON-11 N/Trans-Canada Hwy**

1.0 mi

20. Continue onto **ON-11 N**

56.2 mi

21. Exit onto **ON-60 E** toward **Ottawa**

0.3 mi

Merge onto **ON-60 E**

26.5 mi / 37 min

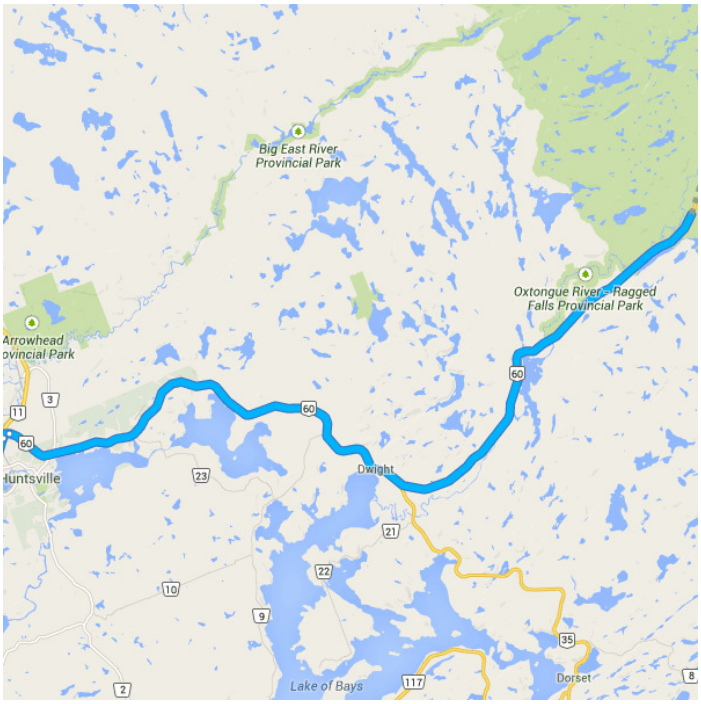

Algonquin Provincial Park

Ontario 60, ON K0J 2M0, Canada

These directions are for planning purposes only. You may find that construction projects, traffic, weather, or other events may cause conditions to differ from the map results, and you should plan your route accordingly. You must obey all signs or notices regarding your route.

Map data ©2014 Google